
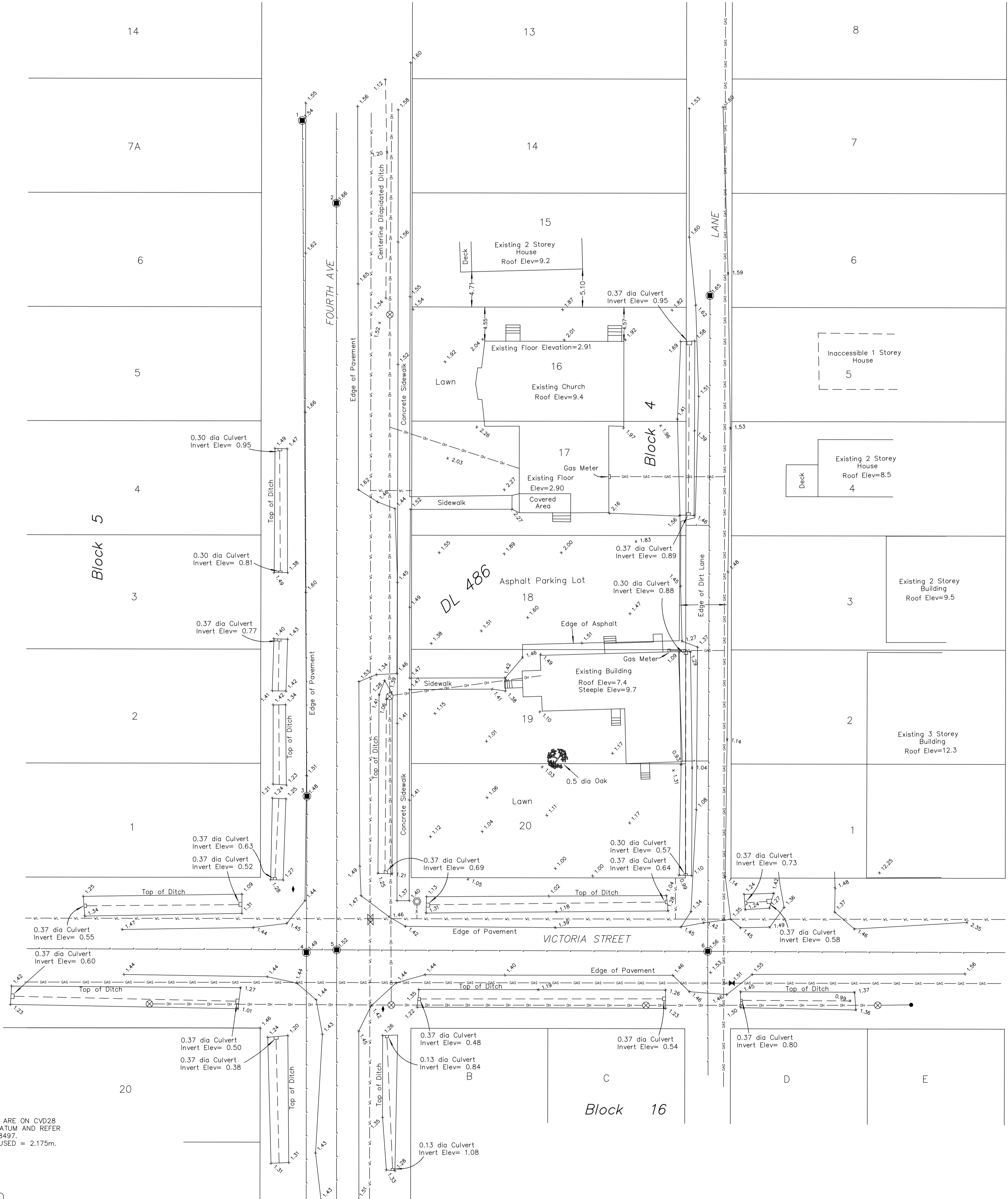



PLAN OF TOPOGRAPHIC SURVEY OF
 LOTS 16 TO 20, BLOCK 4,
 DL 486, Gp 1, NWD, PLAN 3960.

SCALE 1 : 300



ALL DISTANCES ARE IN METRES.



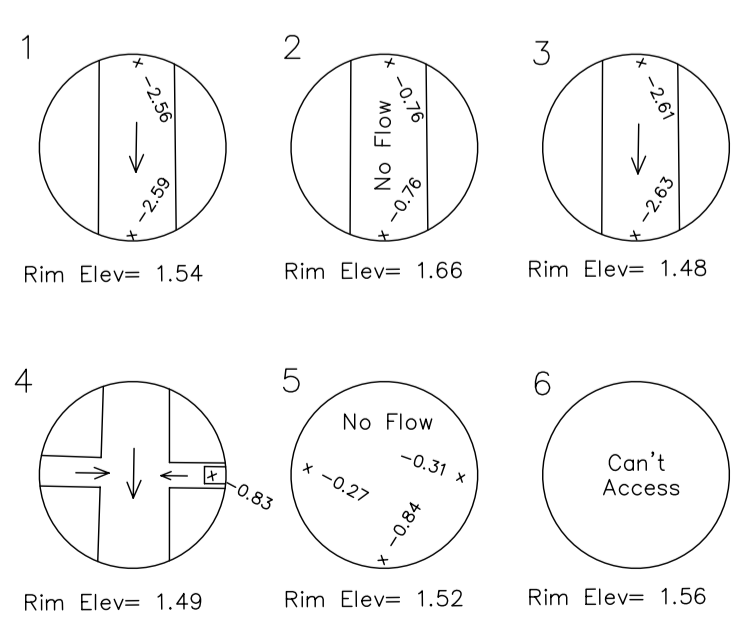
ELEVATIONS ARE ON CVD28
 GEODETIC DATUM AND REFER
 TO GCM 528497.
 ELEVATION USED = 2.175m.

LEGEND

Bearings are astronomic and derived from Plan 18750.

- ⊗ Powerpole with Anchor
- ⊗ Water Valve
- ⊗ Gas Valve
- ⊗ Fire Hydrant
- ⊗ Manhole [Storm]
- ⊗ Manhole [Sanitary]
- ⊗ Stop Sign
- ⊗ Deciduous Tree
- ⊗ Unmarked Measured Point
- Overhead Power Lines
- 6" Water Line
- Sanitary Sewer
- 2" Gas Line

Manhole Details



Locations of underground utilities are derived from drawings supplied by the District of Squamish and should be confirmed before commencing construction.

This plan was prepared for construction purposes and is for the exclusive use of our client. The signatory accepts no responsibility or liability for any damages that may be suffered by a third party as a result of reproduction, transmission or alteration to this document without consent of the signatory.